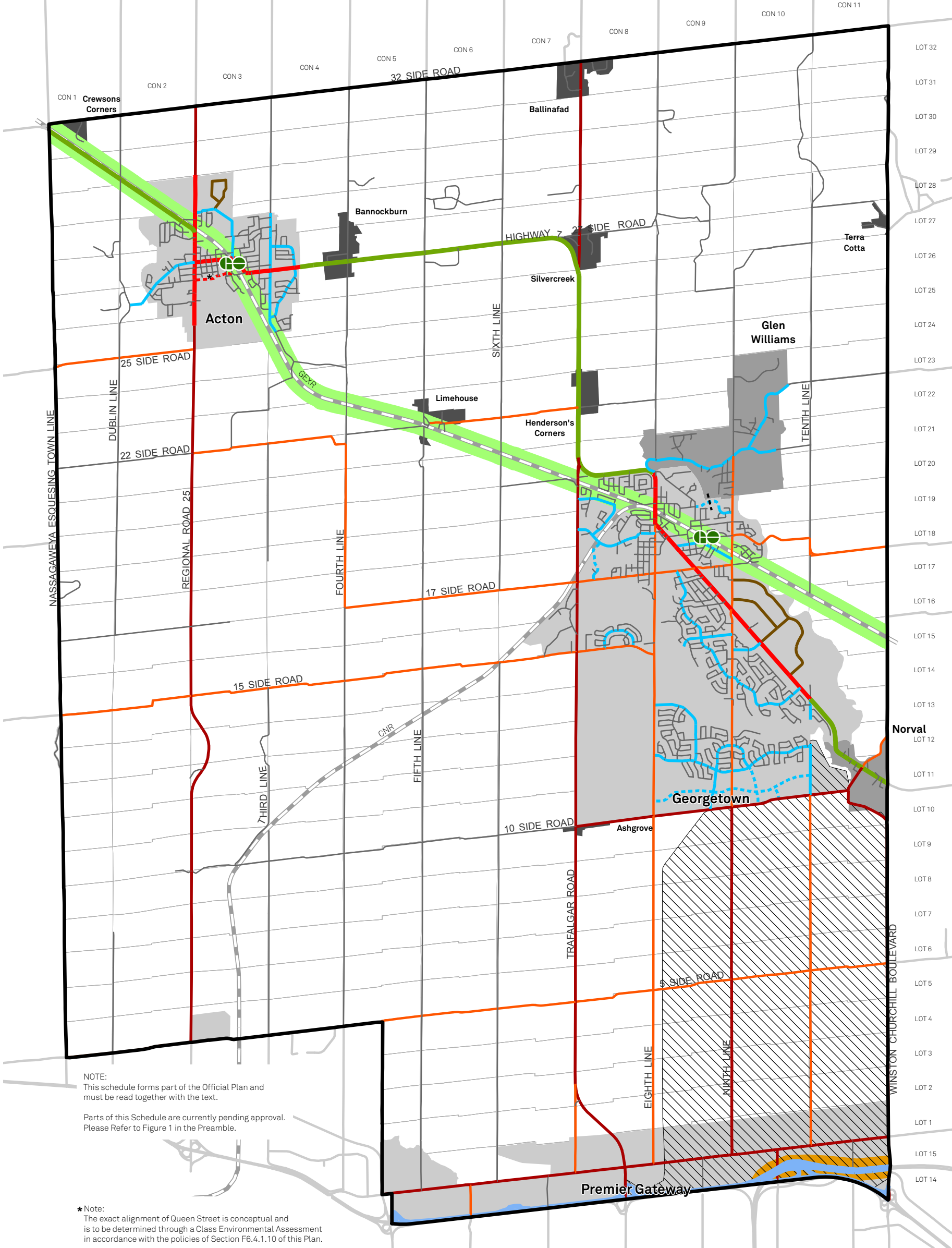
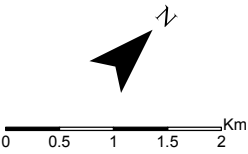


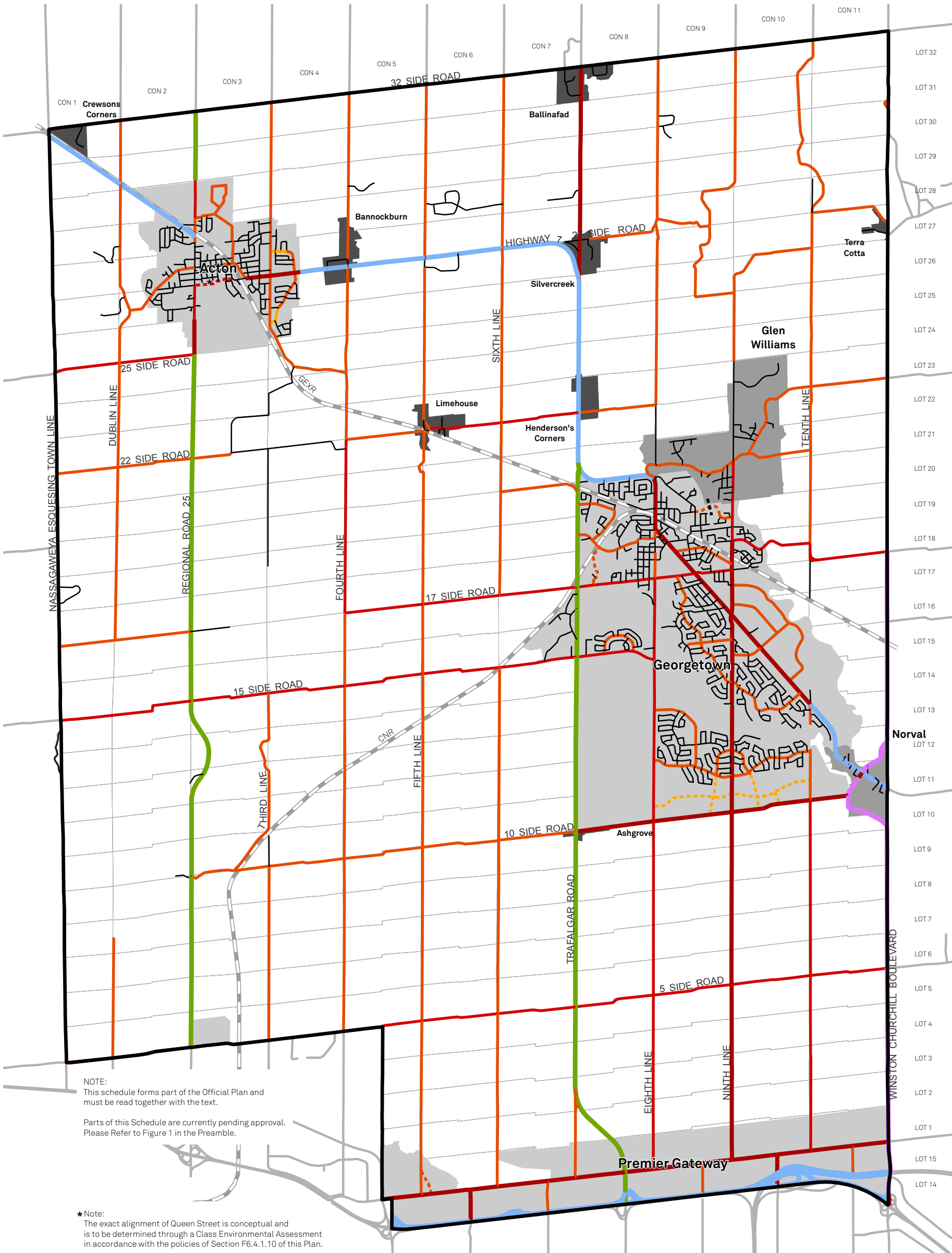




















SCHEDULES



- | | | | | |
|--|------------------------|------------------------|---------------------------------|-----------------------|
| Urban Area | Commuter Rail Corridor | Minor Arterial | Proposed Local Road | Exterior Roads |
| Hamlet Area | Rapid Transit Corridor | Major Arterial | Proposed Collector | Railway Line |
| Rural Cluster Area | Local Road | Multi-purpose Arterial | Proposed Multi-purpose Arterial | Major Transit Station |
| Town of Halton Hills Boundary | Employment Road | Provincial Freeway | | |
| HPBATS/GTA West Corridor Protection Area | Collector | Provincial Highway | | |





	Urban Area		20 metre		35 metre		Proposed 20 metre		Exterior Roads
	Hamlet Area		23 metre		36 metre		Proposed 23 metre		Railway Line
	Rural Cluster Area		26 metre		42 metre		Proposed 26 metre		
	Town of Halton Hills Boundary		30 metre		Provincial		Proposed 30 metre		

